



**SEISMIC COMPLETION REPORT**  
 INDUSTRIAL COMMISSION OF NORTH DAKOTA  
 OIL AND GAS DIVISION  
 SFN 51456 (11 97)

600 E BOULEVARD AVE  
 BISMARCK, ND 58505

PERMIT NO.: 97-0076	
SHOT HOLE OPERATIONS: 2 1/2 # powder/hole	*NON-EXPLOSIVE OPERATIONS*

**SECTION 1**

GEOPHYSICAL CONTRACTOR: Reliable Exploration, Inc.	
PROJECT NAME AND NUMBER: Thoroughbred - KRAKATOA PROSPECT	COUNTY(S): Rolette
TOWNSHIP(S): T 161,162 N	RANGE(S): R 71,72 W
PERMITTED BY: Douglas Wick	
DATE COMMENCED: 11/27/02	DATE COMPLETED: 12/18/02


**SECTION 2**

FIRST S.P. #:	Line 1 101	Line 3 101	LAST S.P. #:	Line 1 230	Line 3 356
	Line 2 101			Line 2 230	
LOADED HOLES (UNDETONATED SHOT POINTS) none					
S.P. #'s:					
CHARGE SIZE::					
DEPTH:					
REASONS HOLES WERE NOT SHOT:					

**SECTION 3**

FLOWING HOLES S.P.#'s none
PROCEDURE FOR PLUGGING FLOWING HOLES:
Include a 7.5 minute USGS topographic quadrangle map or a computer generated post-plot facsimile of the approximate scale displaying each individual shot hole, SP #, line #, and legal location.

\*Non-Explosive Operations - Complete Section 1 and Affidavit.



**AFFIDAVIT OF COMPLETION (GEOPHYSICAL CONTRACTOR)**

STATE OF ~~MONTANA~~ NORTH DAKOTA )  
 )  
COUNTY OF YELLOWSTONE )

Before me, MaryBeth Barnby, a Notary Public in and for the said County and State, this day personally appeared Allen Rein who being first duly sworn, deposes and says that (s)he is employed by Reliable Exploration, Inc., that (s)he has read North Dakota Century Code Section 38-08.1, that the foregoing seismic project has been completed in accordance with North Dakota Administrative Code Rule 43-02-12 and that the statements on the reverse side of this document are true.

Allen Rein  
Geophysical Contractor Representative

Subscribed in my presence and sworn before me this 5th day of February, 2003.

Notary Public MaryBeth Barnby

My Commission Expires 4-15-04

10. DMUC  
31 From: Doug Wick  
Reliable Exp.



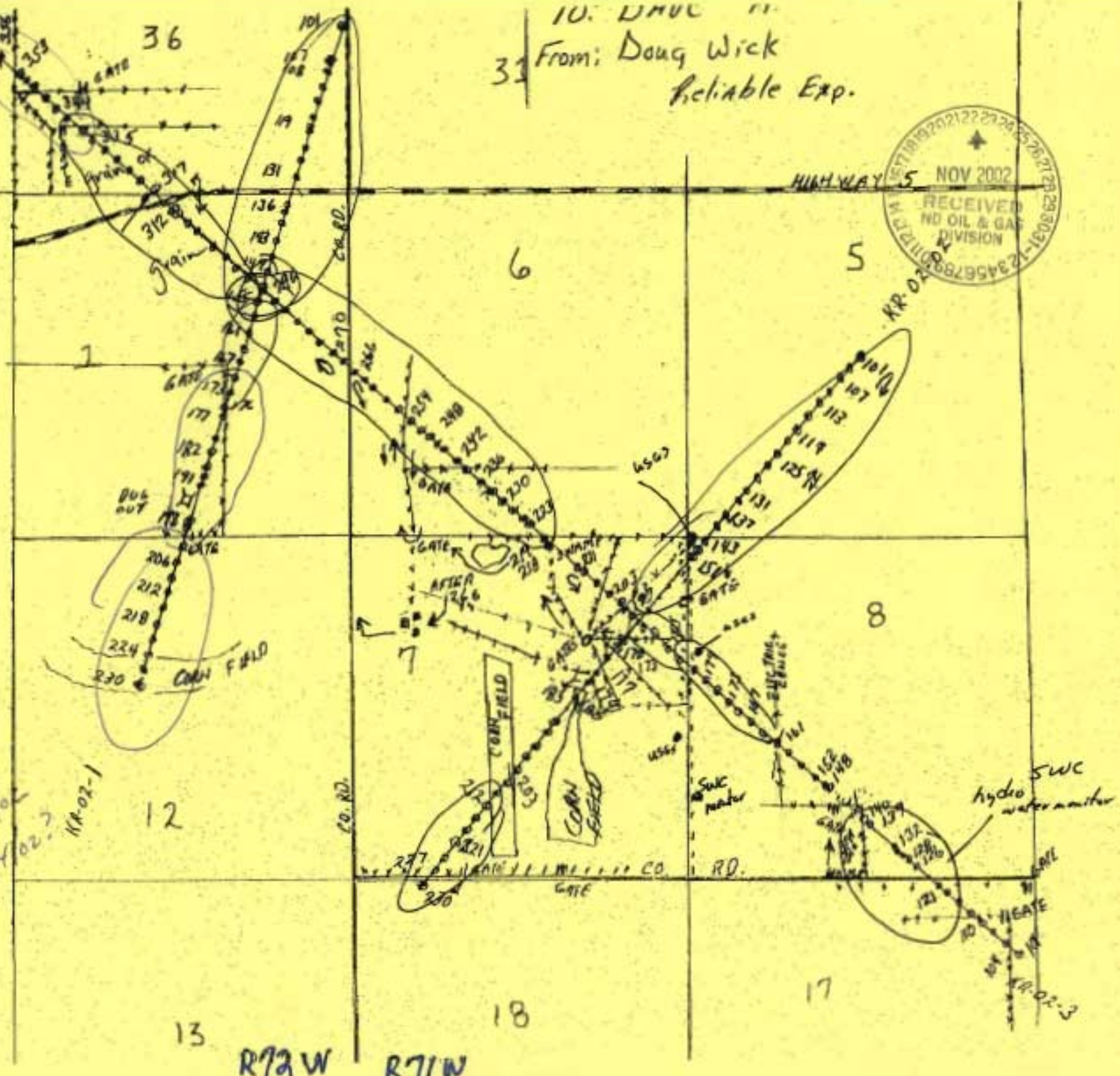
T162N  
T161N



THOROUGHBRD. ASSOC.  
KRAKTOA PROSP.  
ROLETTE CO., ND.  
82.5 GAP. INTV.  
247.5 SHOT INTV.  
2.5 IBS @ 20'

ND. CALL-ONE  
CONFIRMATION #  
67997

began drilling 12/4/02  
began shooting 12/14/02?



R72W R71W

NORTH DAKOTA INDUSTRIAL COMMISSION

OIL AND GAS DIVISION

Lynn D. Helms  
DIRECTOR

<http://explorer.ndic.state.nd.us>

Bruce E. Hicks  
ASSISTANT DIRECTOR

January 21, 2003

Mr. Allen Rein  
Reliable Exploration Inc.  
868 Parkway Lane  
Billings, MT 59101

RE: Seismic Completion Report  
# 970076 – Krakatoa Prospect

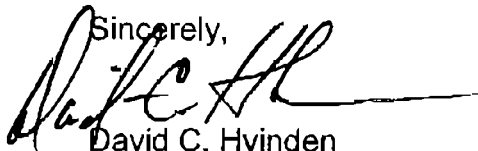
Dear Mr. Rein:

Please be advised that we have not received a Seismic Completion Report for the above captioned program. We have enclosed for your convenience, a blank copy of this form.

Pursuant to section 43-02-12-06 NDAC, geophysical contractors are required to submit this report and a post-plot map displaying the location of the source points and receiver points within 30 days of completion of operations.

Should you have any questions regarding this matter, feel free to call me at your earliest convenience.

Sincerely,



David C. Hvinden  
Geophysical Regulation Supervisor

AFFIDAVIT OF PLUGGING (HOLE PLUGGER)

#1970076

STATE OF NORTH DAKOTA )  
 )  
COUNTY OF \_\_\_\_\_ )



Before me, \_\_\_\_\_, a Notary Public in and for the said County and State, this day personally appeared Sharilyn Bahr who being first duly sworn deposes and says that (s)he is employed by Dave Bahr Dallying Hole Plugging that (s)he has read North Dakota Century Code Section 38-08.1 and that the foregoing seismic project has been plugged in accordance with North Dakota Administrative Code Rule 43-02-12 and that the statements on the attached documents are true.

Sharilyn Bahr  
Hole Plugger Representative

Subscribed in my presence and sworn before me this 5 day of December, 2002.

JOHN G. FLAGSTAD  
Notary Public, State of North Dakota  
My Commission Expires Jan. 25, 2006

Notary Public John G. Flagstad

My Commission Expires 1-25-06



**GEOPHYSICAL EXPLORATION PERMIT**  
**INDUSTRIAL COMMISSION OF NORTH DAKOTA**  
**OIL AND GAS DIVISION**  
 SFN 51459 (11-97)

600 E BOULEVARD AVE  
 BISMARCK, ND 58505



1) a. Company: RELIABLE EXPLORATION, INC.		Address: 868 Parkway Lane Billings, MT 59101	
Contact: Allen Rein, President		Telephone: (406) 259-1860	Fax: (406) 259-8589
Surety Company: Amwest Surety Company		Bond Amount: \$50,000.00	Bond Number: 7007336
2) a. Subcontractor(s): Dave Bohe Drilling & Plugging		Address: 715 - 4th St SE Minot, ND 58701	
b. Subcontractor(s):		Address:	
c. Subcontractor(s):		Address:	
3) Party Manager: Douglas Wick		Address: PO Box 741 Sidney, MT 59270	
4) Project Name or Line Numbers: Thoroughbred Resources - KRAKATOA PROSPECT			
5) Exploration Method (Shot Hole, Non-Explosive, 2D, 3D): Shot Hole 2 1/2# explosives			
8) Approximate Drilling Start Date: <del>September 30, 2002</del>		Approximate Completion Date: October 31, 2002	

**THE COMMISSION MUST BE NOTIFIED AT LEAST 24 HOURS IN ADVANCE OF COMMENCEMENT OF DRILL/PLUG OPERATIONS**

7) Location of Proposed Project - County Rolette County, ND					
Section(s), Township(s) & Range(s)		Sec. 36	T 162 N	R 72 W	
		Sec. 31,32	T 162 N	R 71 W	
		Sec. 5,6,7,8,17	T 161 N	R 71 W	
		Sec. 1,12	T 161 N	R 72 W	
8) Size of Hole	Amt. of Charge	Depth	Shots per Mi.(sq.mi.)	No. of Mi. (sq. mi.)	Identifying Marks Used on Nonmetallic Plug
4 3/4	2 1/2 #	20 ft	21.3/mi	8.0 mi	Geophysical ID a. Plugger ID b. Plugger ID c. Plugger ID
					REL REL

9) Anticipated special drilling and plugging procedures?

10) Enclose a pre-plot map with proposed location of seismic program lines and powder mag.

Signed: <i>Allen Rein</i>	Title: President	Date: 9/23/02
------------------------------	---------------------	------------------

(This space for State office use)		Conditions of Approval if any: <i>identify surface plug w/ #76 and drillers/ plugger ID. Notify surface owner, county and state field rep Tom Torstenson c 701-227-7436 prior to any drilling. All distance variances must be furnished upon request and 506 PI should be sent in w/ completion reports. David E. Hill 9/26/02</i>
Permit No.: <i>99-0076</i>	Approval Date: <i>10/2/02</i>	
Approved By: <i>David E. Hill</i>		
Title: <i>Geophysical Regulatory Supervisor</i>		
County Approval Sent: <i>Rolette County</i>		

\*See Instructions On Reverse Side

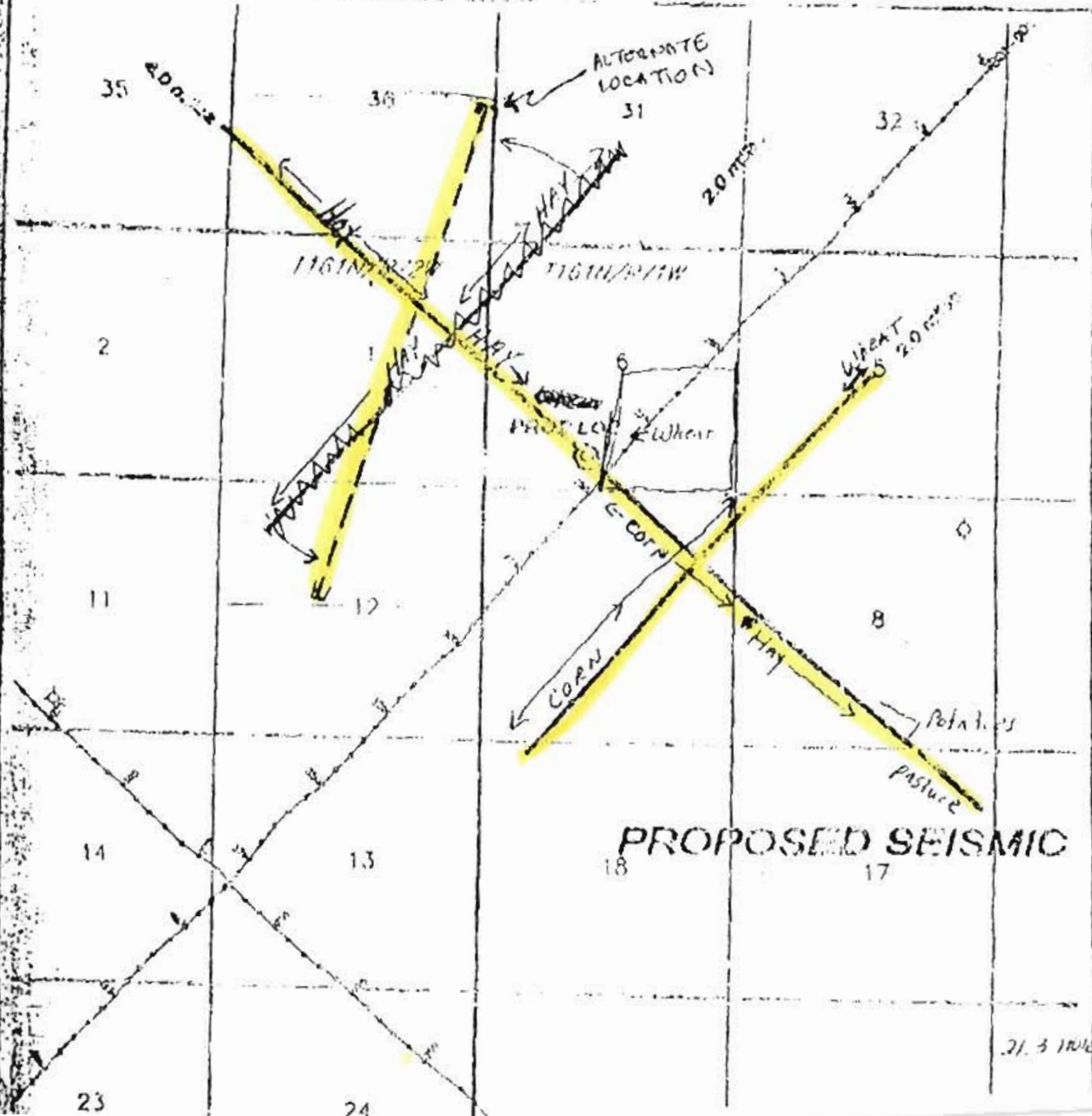
FROM : EXSELL (0:41:16 PM)

FOR NO. 13037790000

JUN 24 2002 09:16 AM P2

R 72 W

R 71 W



T  
162

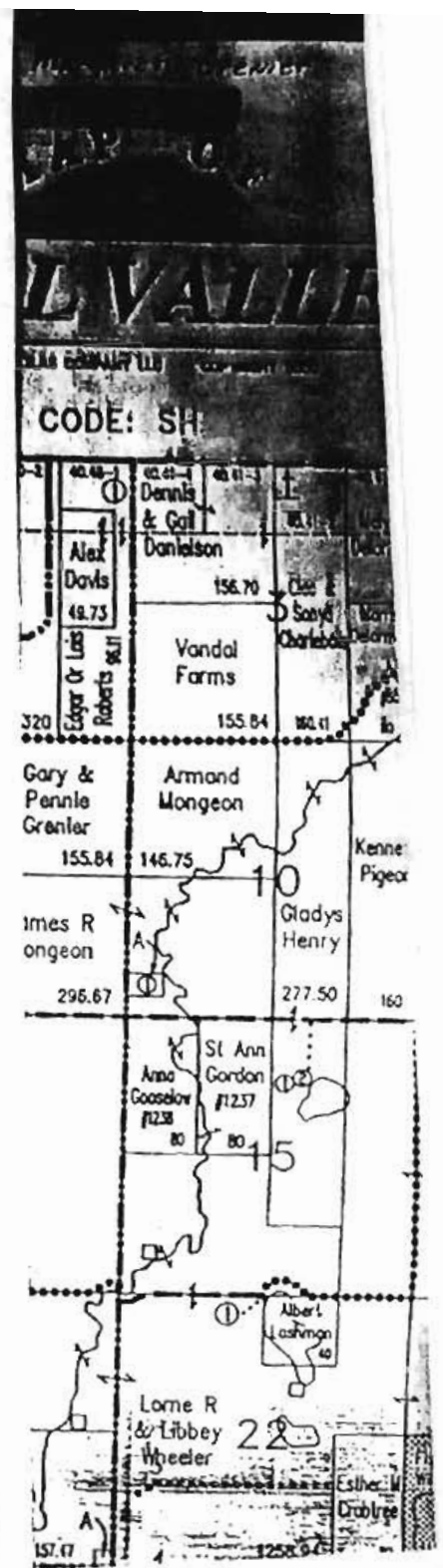
N

T  
161

N

32.5 6P  
347.5 5P  
2 FT  
3/2 H

31.3 1000/minute



NORTH DAKOTA INDUSTRIAL COMMISSION

**OIL AND GAS DIVISION**

Lynn D. Helms  
DIRECTOR

<http://explorer.ndic.state.nd.us>

Bruce E. Hicks  
ASSISTANT DIRECTOR

October 2, 2002

Allen Rein  
Reliable Exploration Inc.  
868 Parkway Lane  
Billings, MT 59101

**RE: GEOPHYSICAL EXPLORATION PERMIT NO. # 970076  
THOROUGHbred RESOURCES-KRAKATOA PROSPECT  
ROLLETTE COUNTY**

Dear Mr. Rein:

This letter will verify the approval of the above-captioned Geophysical Permit effective October 2, 2002.

Please feel free to contact Mr. David Hvinden, Geophysical Regulation Supervisor if you should have any questions.

Sincerely,



Marge Rixen  
Legal Assistant

/mr



NORTH DAKOTA INDUSTRIAL COMMISSION

OIL AND GAS DIVISION

Lynn D. Helms  
DIRECTOR

<http://explorer.ndic.state.nd.us>

Bruce E. Hicks  
ASSISTANT DIRECTOR

October 2, 2002

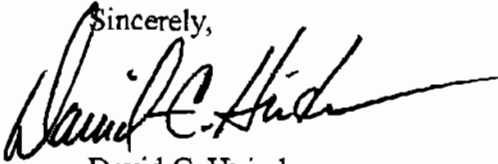
The Honorable Valerie J. McCloud  
Rolette County Auditor  
P.O.Box 939  
Rolette, ND 58367

RE: Geophysical Exploration  
Permit # 97-0076

Dear Ms. McCloud:

Pursuant to Section 38-08.1-04.2 of the North Dakota Century Code, please be advised that Reliable Exploration, Inc. was issued the above captioned permit on October 2, 2002 and will remain in effect for a period of one year.

Should you have any questions, please contact our office.

Sincerely,  
  
David C. Hvinden  
Geophysical Regulation Supervisor

DCH/dh